

Instructions to Create a FIRMette using the Current Effective Map

- Go to FEMA’s Flood Map Service Center: <https://msc.fema.gov/portal/>
- Enter your address in the search box (including Urbandale, Iowa after your address)


FEMA Flood Map Service Center: Welcome!

Looking for a Flood Map? [?](#)

Enter an address, a place, or longitude/latitude coordinates:

Enter an address, a place, or longitude/latitude coordinates

Looking for more than just a current flood map?
Visit [Search All Products](#) to access the full range of flood risk products for your community.





- Click “Go To NFHL Viewer”

3600 86th st urbandale, iowa


Whether you are in a high risk zone or not, you may need [flood insurance](#) because most homeowners insurance doesn't cover flood damage. If you live in an area with low or moderate flood risk, you are 5 times more likely to experience flood than a fire in your home over the next 30 years. For many, a National Flood Insurance Program's flood insurance policy could cost less than \$400 per year. Call your insurance agent today and protect what you've built.
[Learn more about steps you can take](#) to reduce flood risk damage.

Search Results—Products for **URBANDALE, CITY OF**

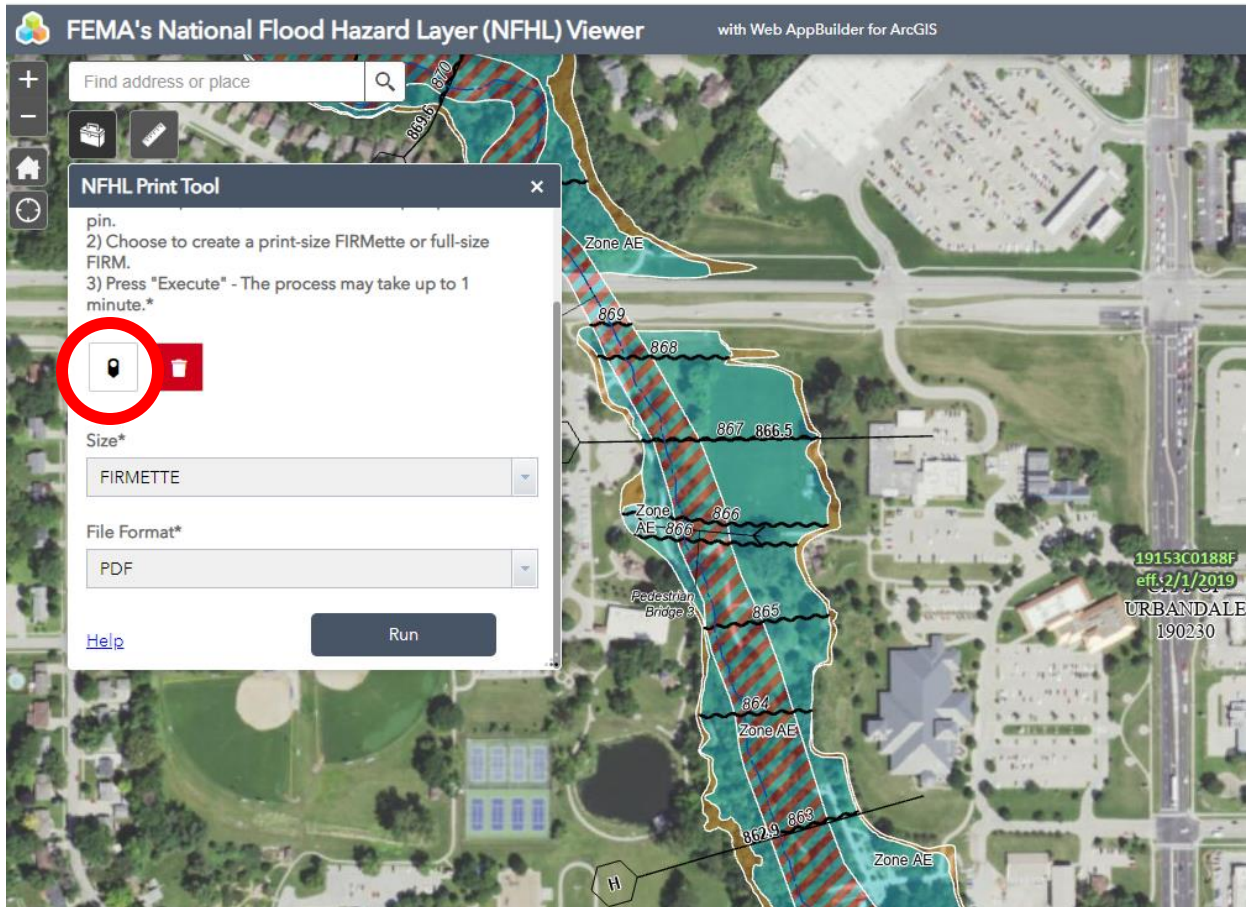
The flood map for the selected area is number **19153C0188F**, effective on **02/01/2019** [?](#)

DYNAMIC MAP  PRINT MAP/ FIRMette	MAP IMAGE  DOWNLOAD FIRM PANEL	Changes to this FIRM ? Revisions (0) Amendments (0) Revalidations (1)
---	---	---

You can choose a new flood map or move the location pin by selecting a different location on the locator map below or by entering a new location in the search field above. It may take a minute or more during peak hours to generate a dynamic FIRMette.



- Click the pin/point icon, find your property on the map, and place the pin on your property



- Under “Size” select FIRMETTE. Under “File Format” select PDF.
- Click “Run” icon (it might take a couple minutes to load the link)
- Click the generated link and save and/or print the PDF of your FIRMette
- The information that needs to be written in on Page 2, Section 4 of the LOMA-OAS application is found on your FIRMette. The NFIP Community Number for Urbandale is 190230. The Map Panel Number can be found in green on your FIRMette (in the example above, it is 19153C0188F).