

How to Create a Firmette from FEMA.gov

- Go to FEMA’s Flood Map Service Center: <https://msc.fema.gov/portal/>
- Enter your address in the search box at the top of the webpage (including Urbandale, Iowa after your address)


FEMA Flood Map Service Center: Welcome!

Looking for a Flood Map? ?

Enter an address, a place, or longitude/latitude coordinates:

Enter an address, a place, or longitude/latitude coord


Looking for more than just a current flood map?
Visit [Search All Products](#) to access the full range of flood risk products for your community.



- Click the blue “View Map” icon



Enter an address, place, or coordinates: ?


3600 86th st urbandale, iowa

 The buttons below let you view and print the selected flood map, download the flood map image, open an interactive flood map (if available), or expand the search to all products to view effective, preliminary, pending, or historic maps, and risk products for the community. The locator map shows flood map boundaries in your area of interest. You can choose a new flood map by clicking elsewhere on the locator map or entering a new location in the search box.

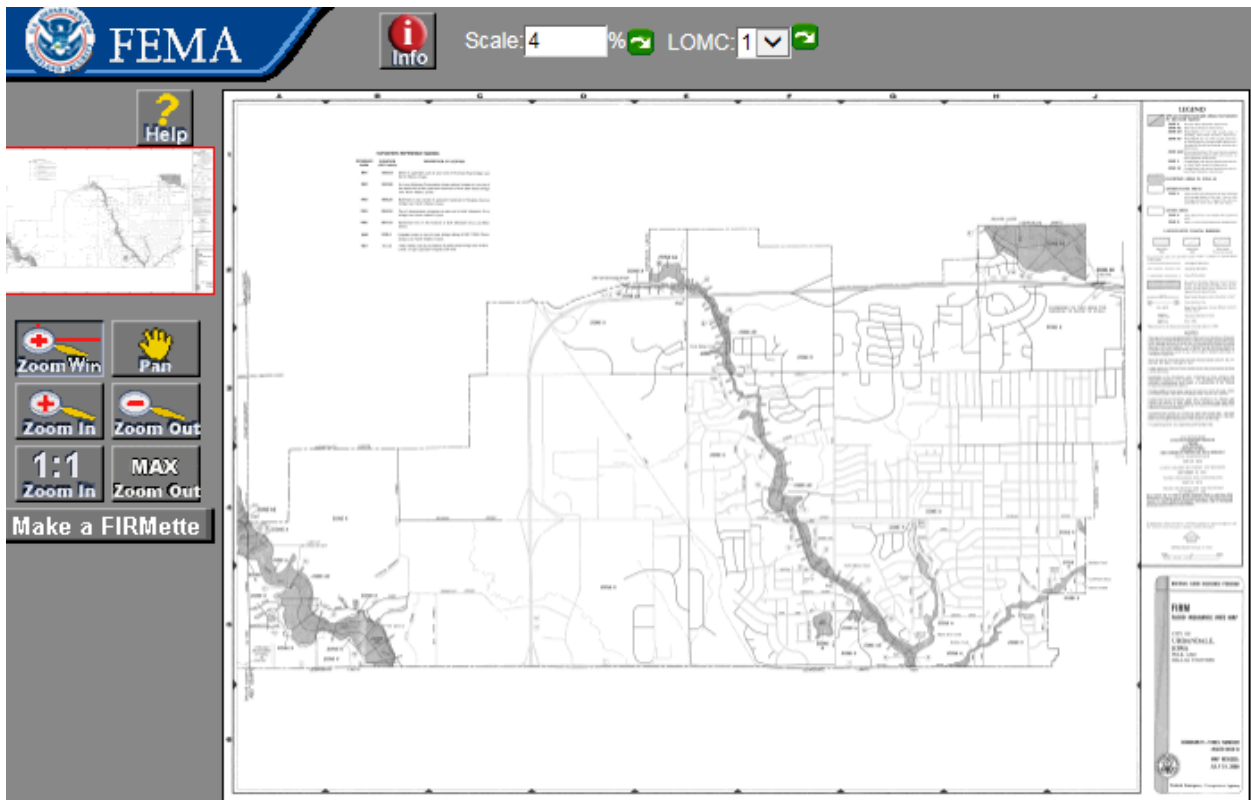
Search Results—Products for **URBANDALE, CITY OF**

The flood map for the selected area is number **1902300010D**, effective on **07/19/2000** ?

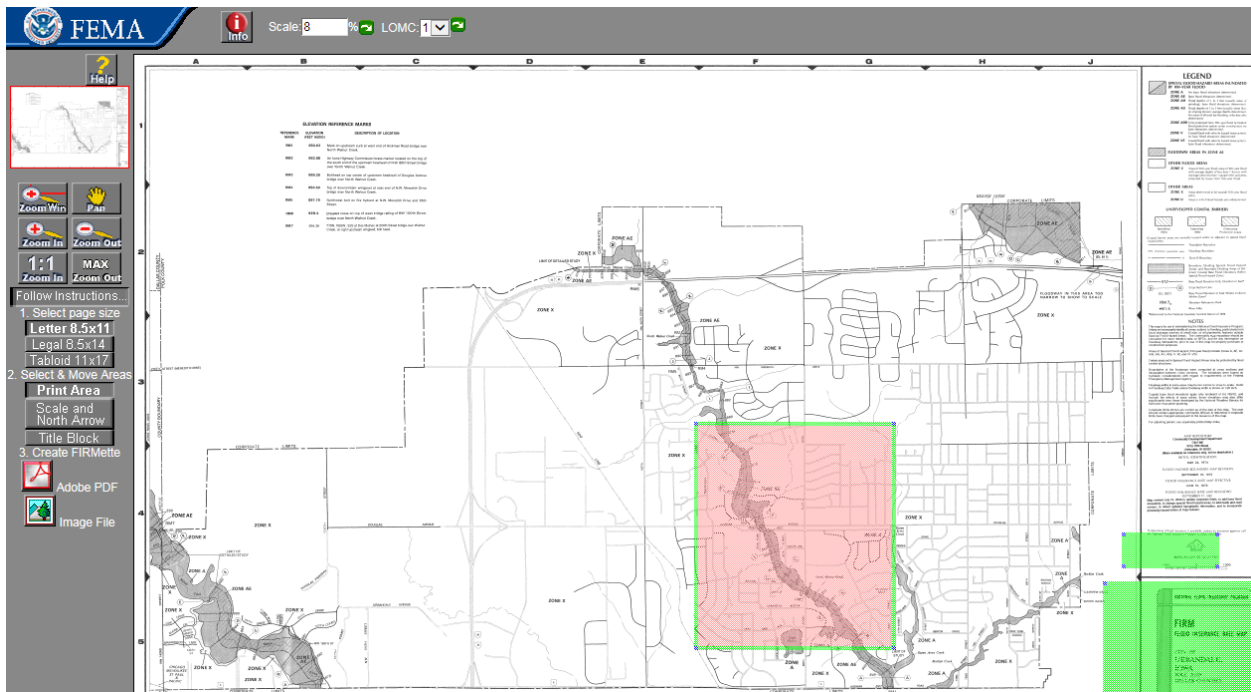
 

Show **all products** for this area 

- Click “Make a Firmette” on the left-hand side

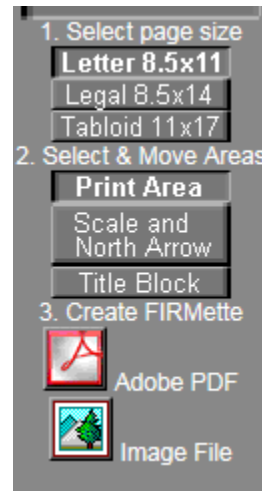


- Click and drag the red box to the area you need to view



- On the left-hand side under “3. Create FIRMeTte,” click “Adobe PDF.” This will create a close-up flood map of your area of interest.

***Note:** The default setting for the page size is 8.5" x 11" but this can be changed before clicking "Create FIRMette"



- You will be directed to a page that shows your close-up flood map. You can save this by clicking the top left-hand "Save your FIRMette" icon

